

Contract No. DC/2022/02  
 Drainage Improvement Works at Yuen Long -  
 Sung Shan New Village, Tai Wo, Lin Fa Tei and Ha Che  
 Water Quality Monitoring Result



Water Quality Monitoring Location: C1A

Location	Date	Weather	Time	Water Depth (m)	Dissolved Oxygen (mg/L)		Dissolved Oxygen Saturation (%)		pH		Salinity (ppt)		Tempertuare (°C)		Turbidty (NTU)		Suspended Solids (mg/L)		Remark
					Value	Average	Value	Average	Value	Average	Value	Average	Value	Average	Value	Average	Value	Average	
C1A	20250203	Cloudy	12:59	0.38	6.73		68.2		7.13		0.14		18.1		6.11		1.6		
C1A	20250203	Cloudy	12:59	0.38	6.73	6.73	68.2	68.2	7.13	7.13	0.14	0.14	18.1	18.1	6.15	6.13	1.5	1.6	
C1A	20250210	Sunny	12:51	0.4	6.78		69.0		7.1		0.17		18.3		3.65		1.1		
C1A	20250210	Sunny	12:51	0.4	6.78	6.78	69.2	69.1	7.1	7.10	0.17	0.17	18.3	18.3	3.89	3.77	1.1	1.1	
C1A	20250217	Cloudy	12:18	0.41	6.73		68.3		7.12		0.14		18.1		5.83		<1.0		
C1A	20250217	Cloudy	12:18	0.41	6.73	6.73	68.4	68.4	7.12	7.12	0.14	0.14	18.1	18.1	5.82	5.83	1.7	1.4	
C1A	20250224	Cloudy	12:33	0.39	6.73		68.3		7.17		0.16		17.5		6.22		<1.0		
C1A	20250224	Cloudy	12:33	0.39	6.73	6.73	68.3	68.3	7.19	7.18	0.16	0.16	17.5	17.5	6.30	6.26	1.3	1.2	

Contract No. DC/2022/02  
 Drainage Improvement Works at Yuen Long -  
 Sung Shan New Village, Tai Wo, Lin Fa Tei and Ha Che  
 Water Quality Monitoring Result



Water Quality Monitoring Location: C2

Location	Date	Weather	Time	Water Depth (m)	Dissolved Oxygen (mg/L)		Dissolved Oxygen Saturation (%)		pH		Salinity (ppt)		Tempertuare (°C)		Turbidty (NTU)		Suspended Solids (mg/L)		Remark
					Value	Average	Value	Average	Value	Average	Value	Average	Value	Average	Value	Average	Value	Average	
C2	20250203	Cloudy	12:50	0.4	3.86		40.4		7.33		0.24		17.4		12.40		9.0		
C2	20250203	Cloudy	12:50	0.4	3.79	3.83	39.5	40.0	7.35	7.34	0.24	0.24	17.4	17.4	12.63	12.52	11.0	10.0	
C2	20250210	Sunny	12:33	0.42	5.18		53.8		7.02		0.14		17.1		5.52		5.6		
C2	20250210	Sunny	12:33	0.42	5.26	5.22	54.6	54.2	6.99	7.01	0.14	0.14	17.1	17.1	5.51	5.52	5.4	5.5	
C2	20250217	Cloudy	12:09	0.46	3.75		39.2		7.36		0.24		17.4		12.70		9.8		
C2	20250217	Cloudy	12:09	0.46	3.79	3.77	39.5	39.4	7.35	7.36	0.24	0.24	17.4	17.4	12.63	12.67	6.8	8.3	
C2	20250224	Cloudy	12:21	0.38	2.76		28.7		7.88		0.65		16.9		11.73		7.1		
C2	20250224	Cloudy	12:21	0.38	2.88	2.82	29.8	29.3	7.88	7.88	0.65	0.65	16.9	16.9	11.89	11.81	9.1	8.1	

Contract No. DC/2022/02  
 Drainage Improvement Works at Yuen Long -  
 Sung Shan New Village, Tai Wo, Lin Fa Tei and Ha Che  
 Water Quality Monitoring Result



Water Quality Monitoring Location: C3A

Location	Date	Weather	Time	Water Depth (m)	Dissolved Oxygen (mg/L)		Dissolved Oxygen Saturation (%)		pH		Salinity (ppt)		Tempertuare (°C)		Turbidty (NTU)		Suspended Solids (mg/L)		Remark
					Value	Average	Value	Average	Value	Average	Value	Average	Value	Average	Value	Average	Value	Average	
C3A	20250203	Cloudy	12:43	0.5	7.86		80.5		7.79		0.02		16.5		3.30		2.6		
C3A	20250203	Cloudy	12:43	0.5	7.87	7.87	80.6	80.6	7.69	7.74	0.01	0.02	16.5	16.5	3.32	3.31	2.7	2.7	
C3A	20250210	Sunny	12:39	0.5	8.76		86.2		7.28		0.02		14.6		1.90		1.1		
C3A	20250210	Sunny	12:39	0.5	8.68	8.72	85.4	85.8	7.35	7.32	0.02	0.02	14.6	14.6	1.91	1.91	1.3	1.2	
C3A	20250217	Cloudy	12:05	0.5	7.86		80.5		7.79		0.02		16.5		3.30		2.1		
C3A	20250217	Cloudy	12:05	0.5	7.87	7.87	80.6	80.6	7.69	7.74	0.02	0.02	16.5	16.5	3.32	3.31	2.4	2.3	
C3A	20250224	Cloudy	12:15	0.5	7.16		71.8		8.11		0.04		15.5		6.74		4.9		
C3A	20250224	Cloudy	12:15	0.5	7.36	7.26	73.7	72.8	8.04	8.08	0.04	0.04	15.5	15.5	6.70	6.72	3.3	4.1	



Water Quality Monitoring Location: C4

Location	Date	Weather	Time	Water Depth (m)	Dissolved Oxygen (mg/L)		Dissolved Oxygen Saturation (%)		pH		Salinity (ppt)		Tempertuare (°C)		Turbidity (NTU)		Suspended Solids (mg/L)		Remark
					Value	Average	Value	Average	Value	Average	Value	Average	Value	Average	Value	Average	Value	Average	
C4	20250201	Sunny	11:44	0.2	8.47		89.6		7.76		0.06		18.1		47.31		23.0		
C4	20250201	Sunny	11:44	0.2	8.45	8.46	89.5	89.6	7.72	7.74	0.06	0.06	18.1	18.1	45.03	46.17	15.0	19.0	
C4	20250203	Cloudy	11:29	0.19	8.55		86.1		7.52		0.06		15.7		25.98		37.0		
C4	20250203	Cloudy	11:29	0.19	8.55	8.55	86.1	86.1	7.51	7.52	0.06	0.06	15.7	15.7	26.00	25.99	21.0	29.0	
C4	20250205	Sunny	10:22	0.12	8.96		88.2		7.48		0.06		14.7		33.18		24.0		
C4	20250205	Sunny	10:22	0.12	8.96	8.96	88.2	88.2	7.48	7.48	0.06	0.06	14.7	14.7	33.16	33.17	23.0	23.5	
C4	20250207	Cloudy	10:25	0.14	8.77		86.3		7.41		0.06		14.7		8.90		13.0		
C4	20250207	Cloudy	10:25	0.14	8.76	8.77	86.1	86.2	7.35	7.38	0.06	0.06	14.6	14.7	8.63	8.77	8.9	11.0	
C4	20250210	Sunny	11:55	0.21	8.73		89.4		7.12		0.05		16.5		61.91		13.0		
C4	20250210	Sunny	11:55	0.21	8.77	8.75	89.8	89.6	7.16	7.14	0.05	0.05	16.5	16.5	66.07	63.99	14.0	13.5	
C4	20250212	Rain	11:01	0.12	7.95		83.5		7.08		0.05		17.7		70.06		17.0		
C4	20250212	Rain	11:01	0.12	7.95	7.95	83.5	83.5	7.07	7.08	0.05	0.05	17.7	17.7	70.06	70.06	25.0	21.0	
C4	20250214	Cloudy	10:32	0.14	8.18		85.1		7.02		0.06		17.3		35.09		23.0		
C4	20250214	Cloudy	10:32	0.14	8.18	8.18	85.1	85.1	7.03	7.03	0.06	0.06	17.3	17.3	35.02	35.06	23.0	23.0	
C4	20250217	Cloudy	11:26	0.12	7.23		76.3		7.52		0.06		15.7		25.98		18.0		
C4	20250217	Cloudy	11:26	0.12	7.23	7.23	76.3	76.3	7.51	7.52	0.06	0.06	15.7	15.7	26.00	25.99	25.0	21.5	
C4	20250219	Fine	10:40	0.12	8.56		90.3		7.26		0.06		17.9		62.66		35.0		
C4	20250219	Fine	10:40	0.12	8.57	8.57	90.4	90.4	7.25	7.26	0.06	0.06	17.9	17.9	62.65	62.66	24.0	29.5	
C4	20250221	Sunny	10:33	0.13	7.85		82.1		6.85		0.05		17.5		53.78		40.0		
C4	20250221	Sunny	10:33	0.13	7.85	7.85	82.1	82.1	6.84	6.85	0.05	0.05	17.6	17.6	51.63	52.71	60.0	50.0	
C4	20250224	Cloudy	11:33	0.12	9.18		93.4		7.45		0.05		16.2		78.22		33.0		
C4	20250224	Cloudy	11:33	0.12	9.18	9.18	93.5	93.5	7.46	7.46	0.05	0.05	16.2	16.2	78.57	78.4	20.0	26.5	
C4	20250226	Cloudy	10:23	0.1	8.18		83.4		7.19		0.05		16.3		62.55		41.0		
C4	20250226	Cloudy	10:23	0.1	8.17	8.18	83.3	83.4	7.18	7.19	0.05	0.05	16.3	16.3	62.29	62.42	30.0	35.5	
C4	20250228	Sunny	10:21	0.13	8.14		86.0		7.00		0.05		18		52.21		3.7		
C4	20250228	Sunny	10:21	0.13	8.16	8.15	86.0	86.0	7.02	7.01	0.05	0.05	17.9	18.0	47.77	49.99	3.3	3.5	



Water Quality Monitoring Location: C5

Location	Date	Weather	Time	Water Depth (m)	Dissolved Oxygen (mg/L)		Dissolved Oxygen Saturation (%)		pH		Salinity (ppt)		Tempertuare (°C)		Turbidty (NTU)		Suspended Solids (mg/L)		Remark
					Value	Average	Value	Average	Value	Average	Value	Average	Value	Average	Value	Average	Value	Average	
C5	20250201	Sunny	11:45	0.05	8.78		93.1		7.7		0.08		18.2		1.35		<1.0		
C5	20250201	Sunny	11:45	0.05	8.81	8.8	93.5	93.3	7.71	7.71	0.08	0.08	18.2	18.2	1.34	1.35	<1.0	1.0	
C5	20250203	Cloudy	11:38	0.05	8.71		87.4		7.48		0.07		15.5		6.78		1.9		
C5	20250203	Cloudy	11:38	0.05	8.69	8.7	87.1	87.3	7.48	7.48	0.07	0.07	15.5	15.5	6.65	6.72	2.3	2.1	
C5	20250205	Sunny	10:22	0.04	9.28		89.3		7.42		0.07		13.6		3.20		1.6		
C5	20250205	Sunny	10:22	0.04	9.28	9.28	89.3	89.3	7.43	7.43	0.07	0.07	13.6	13.6	3.19	3.2	<1.0	1.3	
C5	20250207	Cloudy	10:26	0.06	8.73		84.8		7.31		0.07		14.0		3.25		1.5		
C5	20250207	Cloudy	10:26	0.06	8.75	8.74	85.1	85.0	7.32	7.32	0.07	0.07	14.0	14.0	3.26	3.26	<1.0	1.3	
C5	20250210	Sunny	12:00	0.07	9.46		91.8		7.20		0.07		14.0		5.05		1.9		
C5	20250210	Sunny	12:00	0.07	9.44	9.45	91.8	91.8	7.19	7.2	0.07	0.07	14.1	14.1	5.04	5.05	1.5	1.7	
C5	20250212	Rain	11:06	0.06	8.72		89.8		7.04		0.07		16.8		32.78		17.0		
C5	20250212	Rain	11:06	0.06	8.72	8.72	89.8	89.8	7.04	7.04	0.07	0.07	16.8	16.8	32.64	32.71	9.5	13.3	
C5	20250214	Cloudy	10:27	0.06	8.54		86.0		7.11		0.08		16.3		5.00		3.1		
C5	20250214	Cloudy	10:27	0.06	8.54	8.54	86.0	86.0	7.11	7.11	0.08	0.08	16.3	16.3	5.01	5.01	2.2	2.7	
C5	20250217	Cloudy	11:35	0.08	8.55		86.1		7.07		0.08		17.9		4.69		4.4		
C5	20250217	Cloudy	11:35	0.08	8.55	8.55	86.1	86.1	7.06	7.07	0.08	0.08	17.9	17.9	4.72	4.71	5.8	5.1	
C5	20250219	Fine	10:45	0.09	8.86		94.7		7.50		0.07		18.5		2.48		<1.0		
C5	20250219	Fine	10:45	0.09	8.86	8.86	94.6	94.7	7.50	7.5	0.07	0.07	18.5	18.5	2.47	2.48	1.5	1.3	
C5	20250221	Sunny	10:37	0.09	8.36		85.7		6.91		0.07		16.6		6.03		1.8		
C5	20250221	Sunny	10:37	0.09	8.4	8.38	86.1	85.9	6.89	6.9	0.07	0.07	16.5	16.6	6.97	6.5	<1.0	1.4	
C5	20250224	Cloudy	11:37	0.05	9.28		91.6		7.58		0.08		14.7		5.53		<1.0		
C5	20250224	Cloudy	11:37	0.05	9.28	9.28	91.6	91.6	7.58	7.58	0.08	0.08	14.7	14.7	5.53	5.53	1.5	1.3	
C5	20250226	Cloudy	10:20	0.03	8.38		85.8		7.22		0.08		15.6		4.51		<1.0		
C5	20250226	Cloudy	10:20	0.03	8.38	8.38	85.8	85.8	7.23	7.23	0.08	0.08	15.6	15.6	4.51	4.51	<1.0	1.0	
C5	20250228	Sunny	10:19	0.05	8.39		86.0		7.17		0.07		17.2		4.06		1.1		
C5	20250228	Sunny	10:19	0.05	8.39	8.39	86.0	86.0	7.16	7.17	0.07	0.07	17.3	17.3	4.05	4.06	<1.0	1.1	

Contract No. DC/2022/02  
 Drainage Improvement Works at Yuen Long -  
 Sung Shan New Village, Tai Wo, Lin Fa Tei and Ha Che  
 Water Quality Monitoring Result



Water Quality Monitoring Location: C6

Location	Date	Weather	Time	Water Depth (m)	Dissolved Oxygen (mg/L)		Dissolved Oxygen Saturation (%)		pH		Salinity (ppt)		Tempertuare (°C)		Turbidity (NTU)		Suspended Solids (mg/L)		Remark
					Value	Average	Value	Average	Value	Average	Value	Average	Value	Average	Value	Average	Value	Average	
C6	20250203	Cloudy	10:48	0.24	8.04		79.9		7.26		0.07		15.1		3.12		10.0		
C6	20250203	Cloudy	10:48	0.24	8.04	8.04	79.9	79.9	7.26	7.26	0.07	0.07	15.1	15.1	3.17	3.15	6.8	8.4	
C6	20250210	Sunny	11:23	0.22	7.50		74.7		7.2		0.09		15.2		4.62		23.0		
C6	20250210	Sunny	11:23	0.22	7.50	7.5	74.7	74.7	7.21	7.21	0.09	0.09	15.2	15.2	4.56	4.59	17.0	20.0	
C6	20250217	Cloudy	10:42	0.17	5.75		61.3		7.06		0.55		18.3		17.07		33.0		
C6	20250217	Cloudy	10:42	0.17	5.75	5.75	61.3	61.3	7.06	7.06	0.55	0.55	18.3	18.3	17.08	17.08	24.0	28.5	
C6	20250224	Cloudy	10:58	0.17	7.87		78.0		7.35		0.17		14.9		6.77		9.8		
C6	20250224	Cloudy	10:58	0.17	7.90	7.89	78.2	78.1	7.36	7.36	0.17	0.17	14.9	14.9	6.65	6.71	5.8	7.8	

Contract No. DC/2022/02  
 Drainage Improvement Works at Yuen Long -  
 Sung Shan New Village, Tai Wo, Lin Fa Tei and Ha Che  
 Water Quality Monitoring Result



Water Quality Monitoring Location: C7A

Location	Date	Weather	Time	Water Depth (m)	Dissolved Oxygen (mg/L)		Dissolved Oxygen Saturation (%)		pH		Salinity (ppt)		Tempertuare (°C)		Turbidty (NTU)		Suspended Solids (mg/L)		Remark
					Value	Average	Value	Average	Value	Average	Value	Average	Value	Average	Value	Average	Value	Average	
C7A	20250203	Cloudy	10:55	0.06	6.23		63.4		7.06		0.13		16.1		3.91		5.2		
C7A	20250203	Cloudy	10:55	0.06	6.23	6.23	63.3	63.4	7.06	7.06	0.13	0.13	16.1	16.1	3.92	3.92	4.4	4.8	
C7A	20250210	Sunny	11:06	0.12	6.47		66.2		7.16		0.14		16.4		9.90		5.8		
C7A	20250210	Sunny	11:06	0.12	6.47	6.47	66.1	66.2	7.16	7.16	0.14	0.14	16.4	16.4	9.91	9.91	4.4	5.1	
C7A	20250217	Cloudy	11:05	0.1	5.70		61.4		7.34		0.15		18.9		13.63		19.0		
C7A	20250217	Cloudy	11:05	0.1	5.70	5.7	61.4	61.4	7.34	7.34	0.15	0.15	18.9	18.9	13.66	13.65	18.0	18.5	
C7A	20250224	Cloudy	11:11	0.1	6.73		68.8		7.11		0.14		16.4		4.83		3.7		
C7A	20250224	Cloudy	11:11	0.1	6.78	6.76	69.4	69.1	7.12	7.12	0.14	0.14	16.4	16.4	4.99	4.91	3.7	3.7	

Contract No. DC/2022/02  
 Drainage Improvement Works at Yuen Long -  
 Sung Shan New Village, Tai Wo, Lin Fa Tei and Ha Che  
 Water Quality Monitoring Result



Water Quality Monitoring Location: C8

Location	Date	Weather	Time	Water Depth (m)	Dissolved Oxygen (mg/L)		Dissolved Oxygen Saturation (%)		pH		Salinity (ppt)		Tempertuare (°C)		Turbidty (NTU)		Suspended Solids (mg/L)		Remark
					Value	Average	Value	Average	Value	Average	Value	Average	Value	Average	Value	Average	Value	Average	
C8	20250203	Cloudy	11:11	0.08	5.61		57.9		7.34		0.12		16.9		3.93		1.6		
C8	20250203	Cloudy	11:11	0.08	5.61	5.61	56.1	57.0	7.34	7.34	0.12	0.12	16.9	16.9	3.93	3.93	2.2	1.9	
C8	20250210	Sunny	11:33	0.08	6.25		65.9		7.36		0.12		17.7		3.70		1.3		
C8	20250210	Sunny	11:33	0.08	6.25	6.25	65.6	65.8	7.35	7.36	0.12	0.12	17.7	17.7	3.69	3.7	1.4	1.4	
C8	20250217	Cloudy	11:13	0.11	5.55		58.0		7.29		0.17		19		6.51		1.8		
C8	20250217	Cloudy	11:13	0.11	5.55	5.55	58.1	58.1	7.29	7.29	0.17	0.17	19	19.0	6.53	6.52	1.6	1.7	
C8	20250224	Cloudy	11:18	0.12	6.20		64.3		7.37		0.12		17.1		5.27		1.2		
C8	20250224	Cloudy	11:18	0.12	6.24	6.22	64.7	64.5	7.39	7.38	0.12	0.12	17.1	17.1	5.36	5.32	1.1	1.2	



Contract No. DC/2022/02  
 Drainage Improvement Works at Yuen Long -  
 Sung Shan New Village, Tai Wo, Lin Fa Tei and Ha Che  
 Water Quality Monitoring Result



Water Quality Monitoring Location: C9

Location	Date	Weather	Time	Water Depth (m)	Dissolved Oxygen (mg/L)		Dissolved Oxygen Saturation (%)		pH		Salinity (ppt)		Tempertuare (°C)		Turbidity (NTU)		Suspended Solids (mg/L)		Remark
					Value	Average	Value	Average	Value	Average	Value	Average	Value	Average	Value	Average	Value	Average	
C9	20250203	Cloudy	10:17	0.22	8.95		90.6		7.62		0.06		15.9		10.91		14.0		
C9	20250203	Cloudy	10:17	0.22	8.94	8.95	90.5	90.6	7.62	7.62	0.06	0.06	15.9	15.9	10.56	10.74	20.0	17.0	
C9	20250210	Sunny	10:33	0.18	9.58		93.3		7.58		0.06		14.1		5.63		11.0		
C9	20250210	Sunny	10:33	0.18	9.59	9.59	93.3	93.3	7.58	7.58	0.06	0.06	14.1	14.1	5.60	5.62	6.9	9.0	
C9	20250217	Cloudy	10:04	0.18	8.42		88.8		6.98		0.06		17.9		3.62		12.0		
C9	20250217	Cloudy	10:04	0.18	8.42	8.42	88.8	88.8	6.98	6.98	0.06	0.06	17.9	17.9	3.50	3.56	21.0	16.5	
C9	20250224	Cloudy	10:13	0.12	9.47		93.7		7.46		0.06		14.9		10.95		11.0		
C9	20250224	Cloudy	10:13	0.12	9.47	9.47	93.7	93.7	7.47	7.47	0.06	0.06	14.9	14.9	10.74	10.85	10.0	10.5	

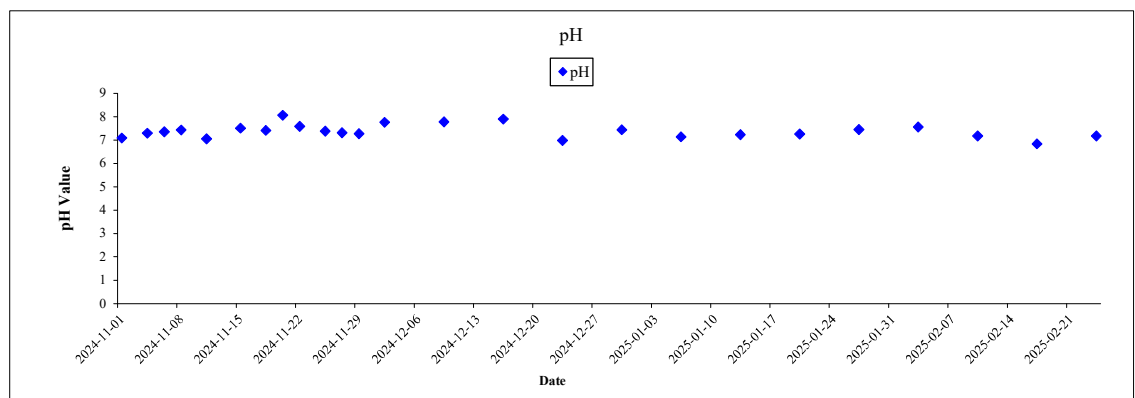
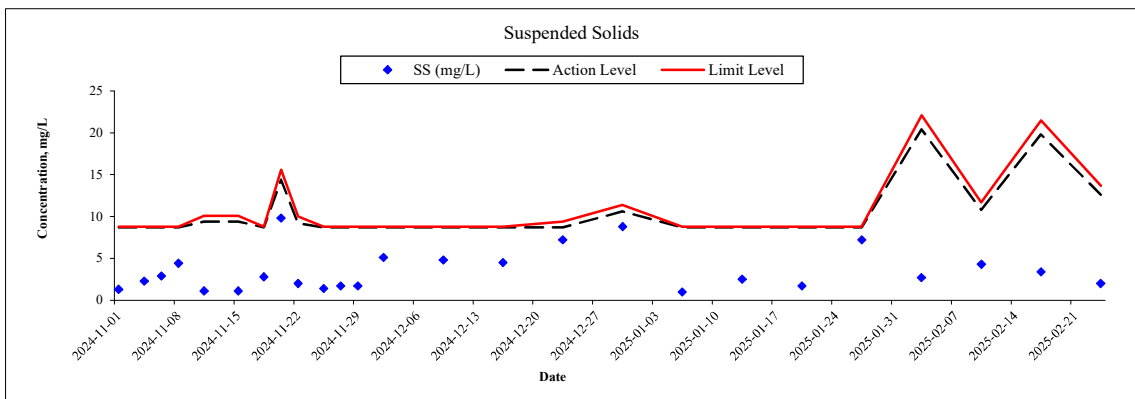
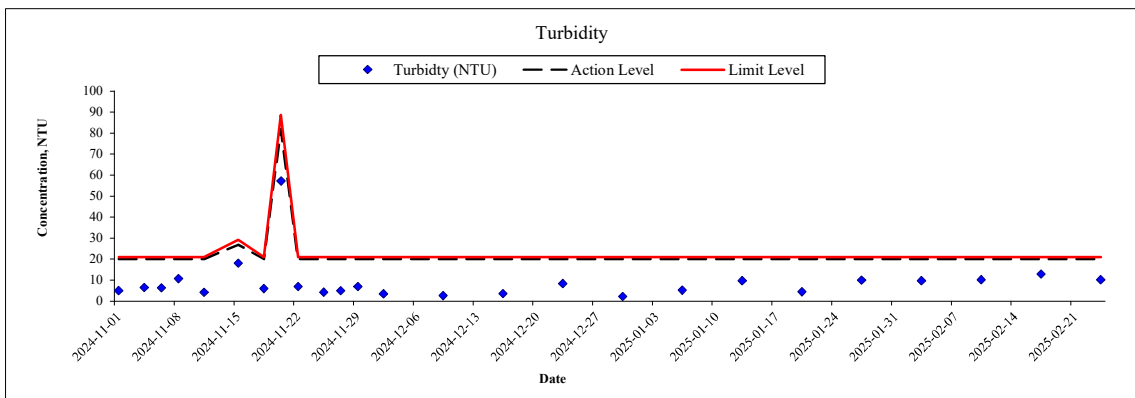
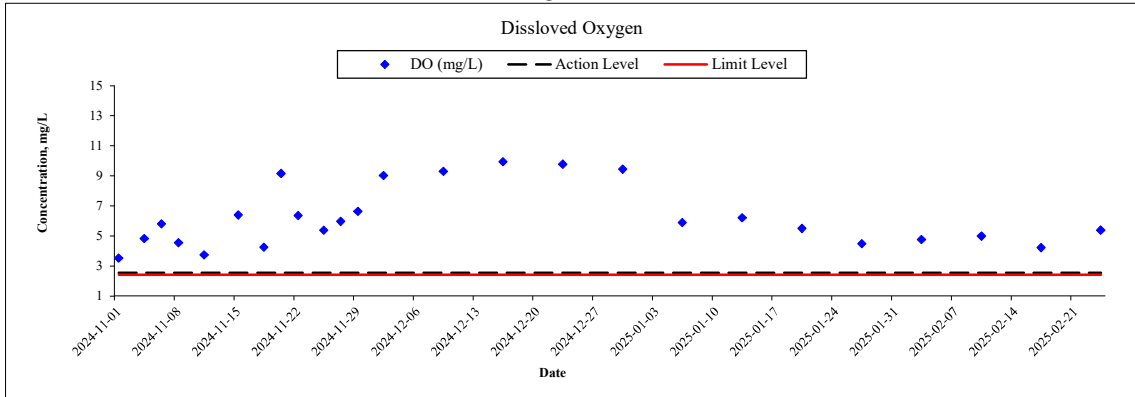
Contract No. DC/2022/02  
 Drainage Improvement Works at Yuen Long -  
 Sung Shan New Village, Tai Wo, Lin Fa Tei and Ha Che  
 Water Quality Monitoring Result



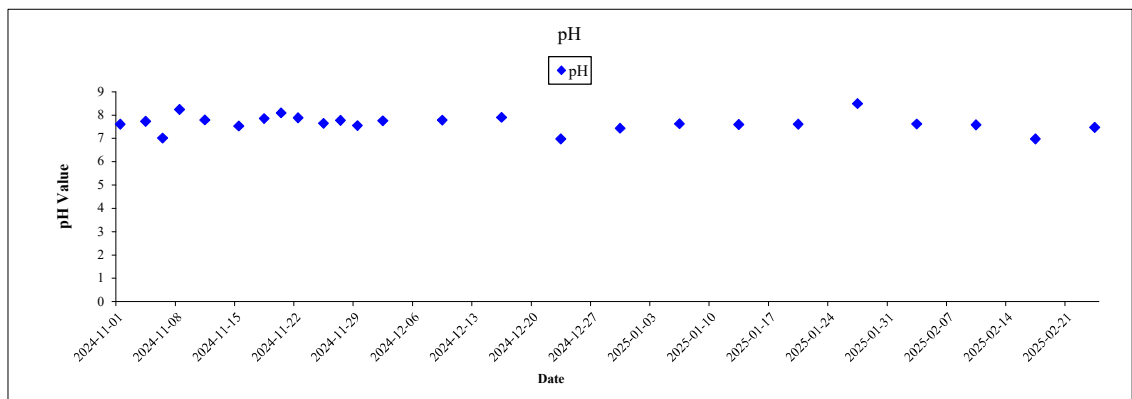
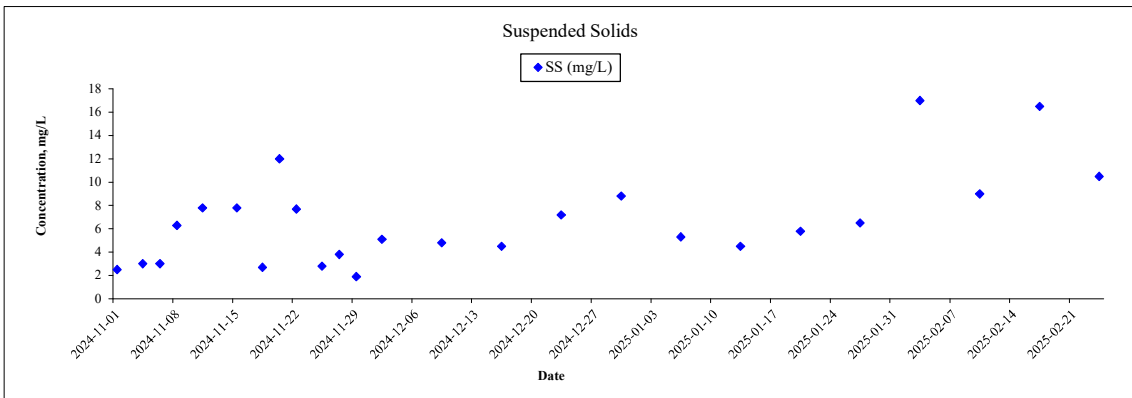
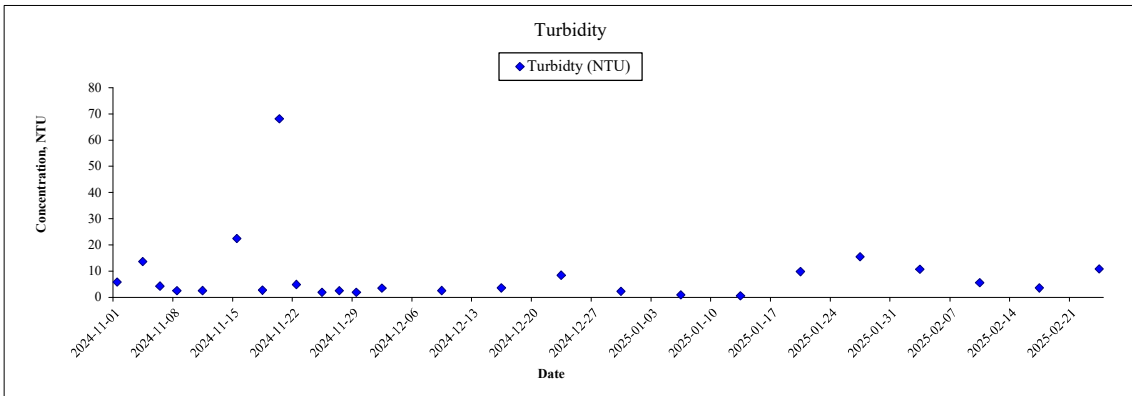
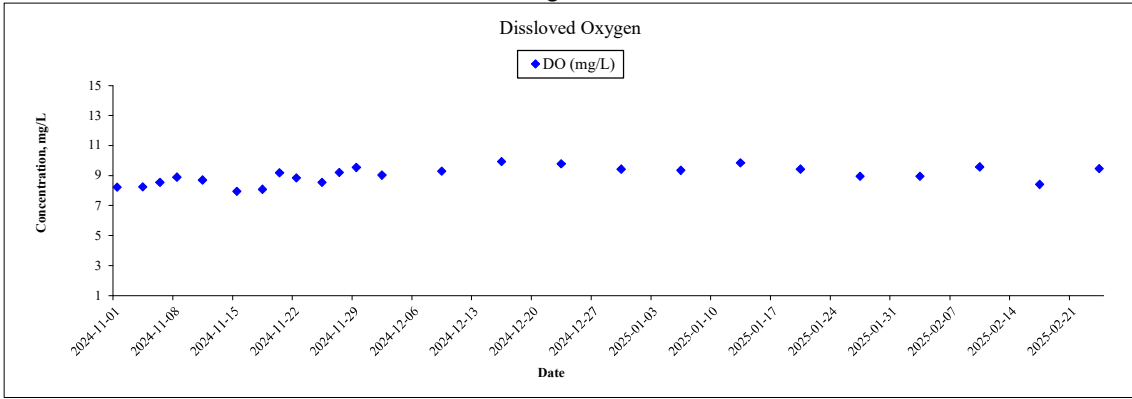
Water Quality Monitoring Location: C10

Location	Date	Weather	Time	Water Depth (m)	Dissolved Oxygen (mg/L)		Dissolved Oxygen Saturation (%)		pH		Salinity (ppt)		Tempertuare (°C)		Turbidity (NTU)		Suspended Solids (mg/L)		Remark
					Value	Average	Value	Average	Value	Average	Value	Average	Value	Average	Value	Average	Value	Average	
C10	20250203	Cloudy	10:25	0.28	4.75		48.8		7.58		0.12		16.6		9.54		2.4		
C10	20250203	Cloudy	10:25	0.28	4.77	4.76	46.5	47.7	7.53	7.56	0.12	0.12	16.6	16.6	10.06	9.80	2.9	2.7	
C10	20250210	Sunny	10:47	0.16	4.99		50.1		7.17		0.13		15.6		10.24		3.9		
C10	20250210	Sunny	10:47	0.16	4.99	4.99	50.2	50.2	7.17	7.17	0.13	0.13	15.6	15.6	10.25	10.25	4.7	4.3	
C10	20250217	Cloudy	10:16	0.18	4.19		45.1		6.84		0.13		18.8		13.21		3.9		
C10	20250217	Cloudy	10:16	0.18	4.24	4.22	45.6	45.4	6.83	6.84	0.13	0.13	18.8	18.8	12.71	12.96	2.9	3.4	
C10	20250224	Cloudy	10:26	0.16	5.37		54.2		7.16		0.13		15.8		10.27		1.6		
C10	20250224	Cloudy	10:26	0.16	5.40	5.39	54.5	54.4	7.18	7.17	0.13	0.13	15.8	15.8	10.18	10.23	2.4	2.0	

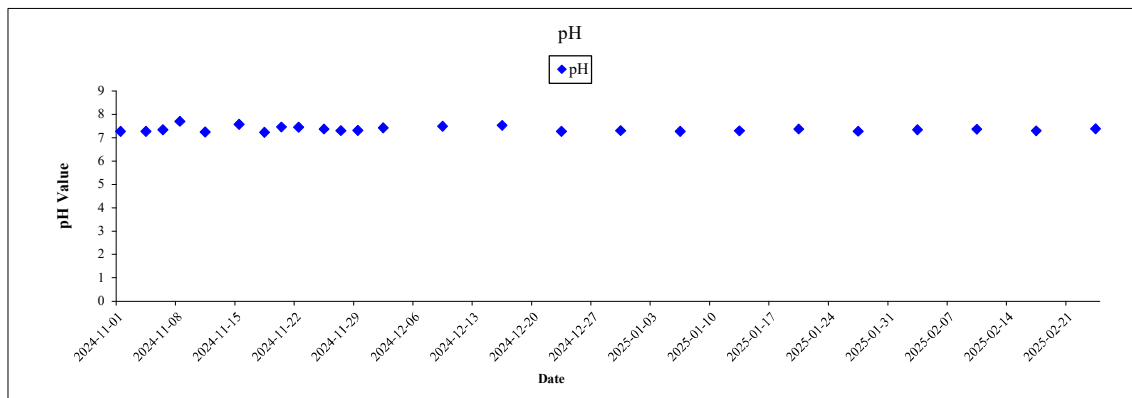
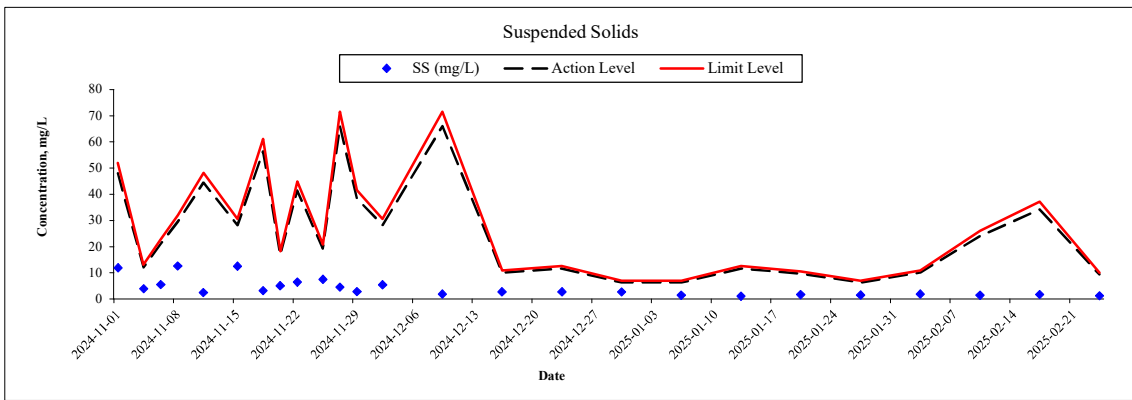
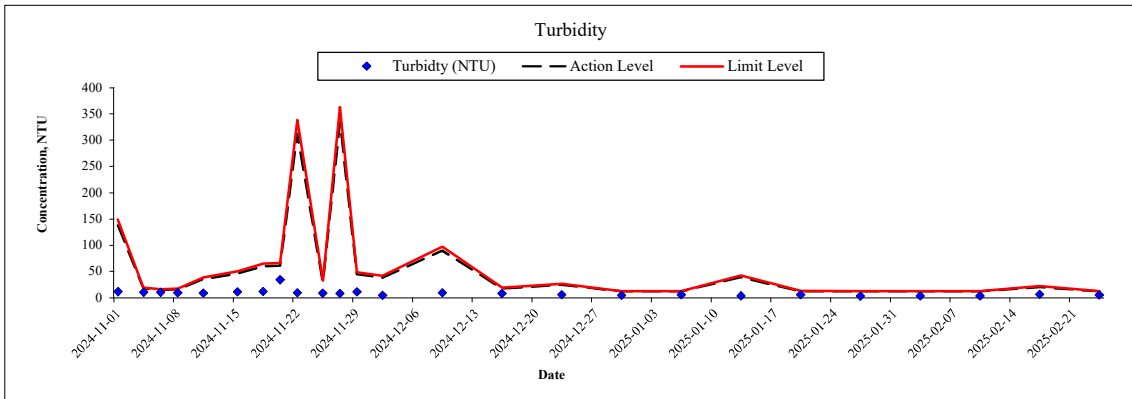
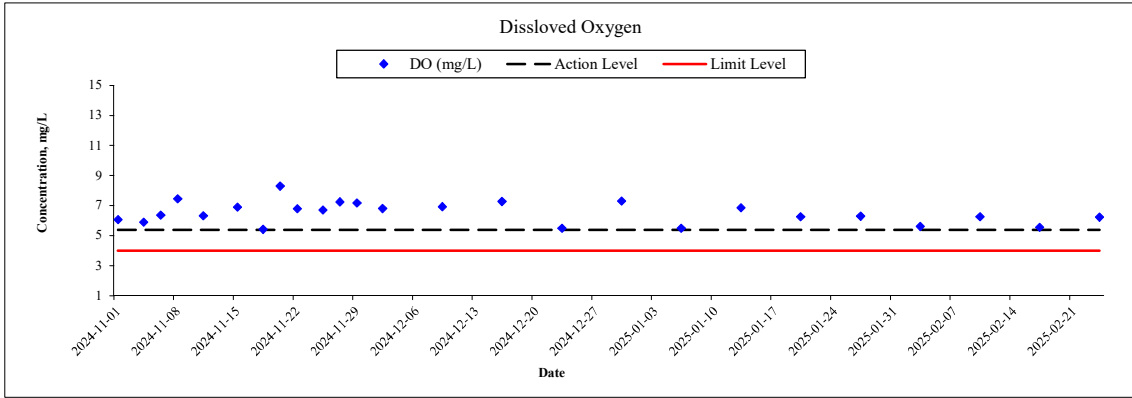
Monitoring Location: C10



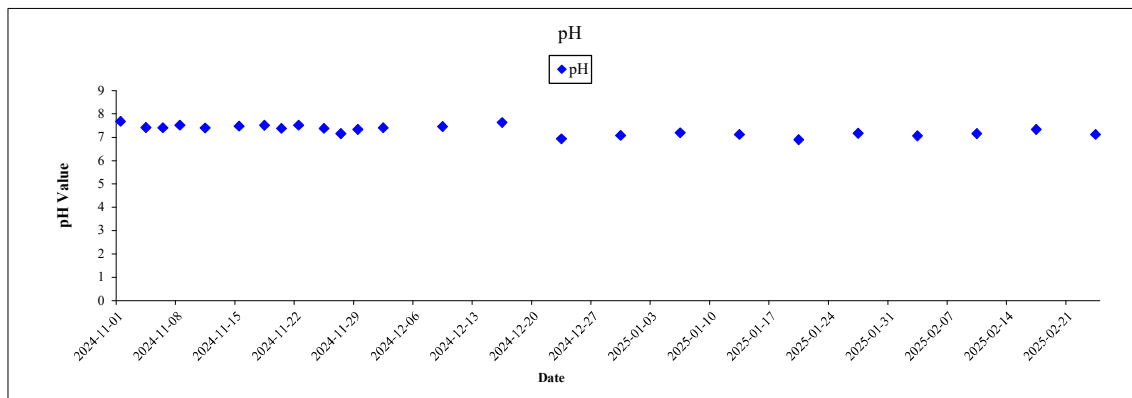
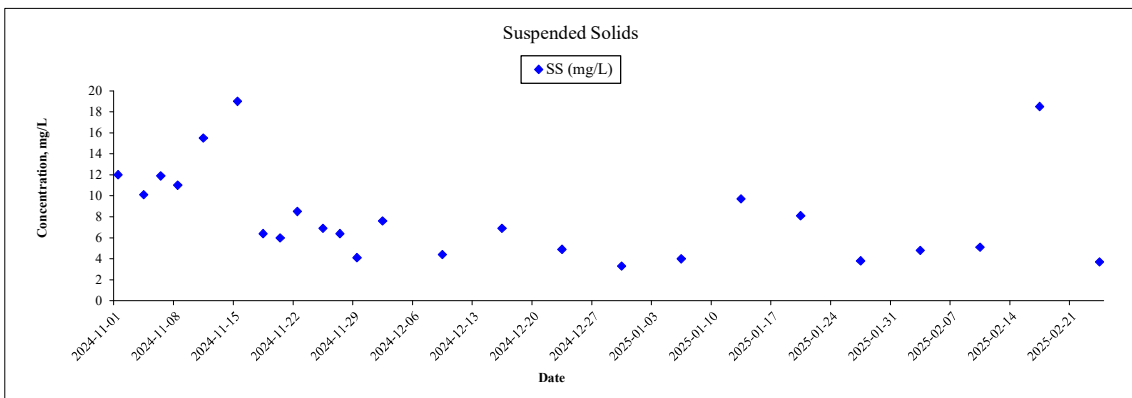
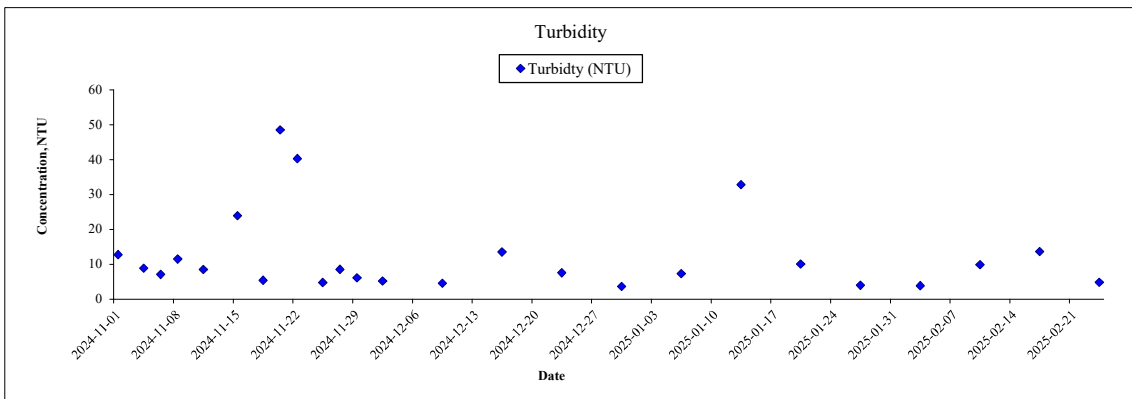
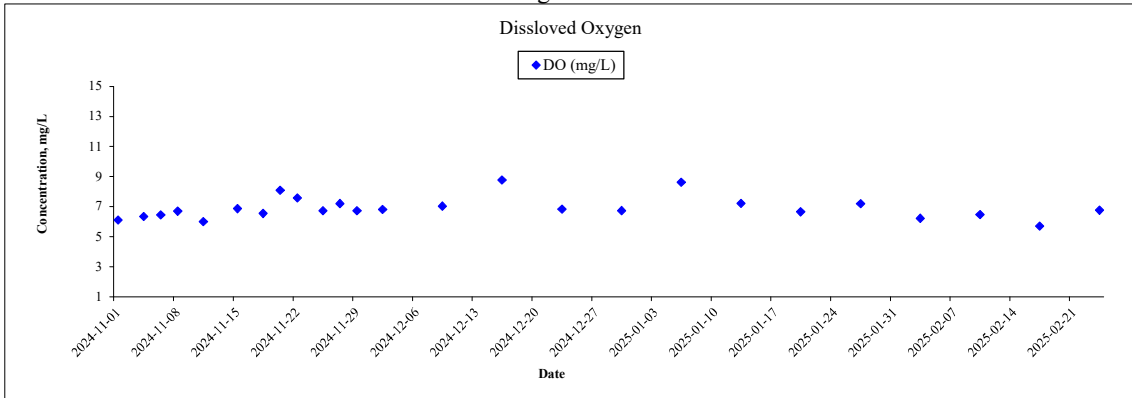
Monitoring Location: C9



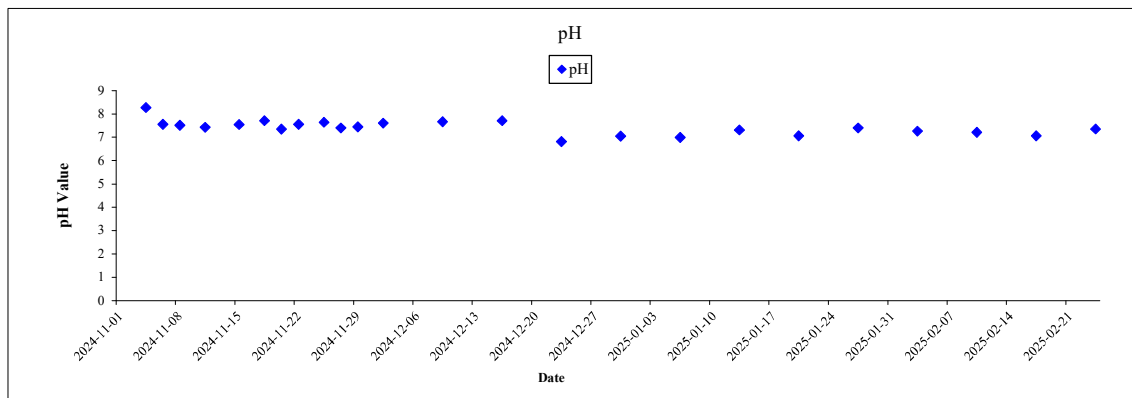
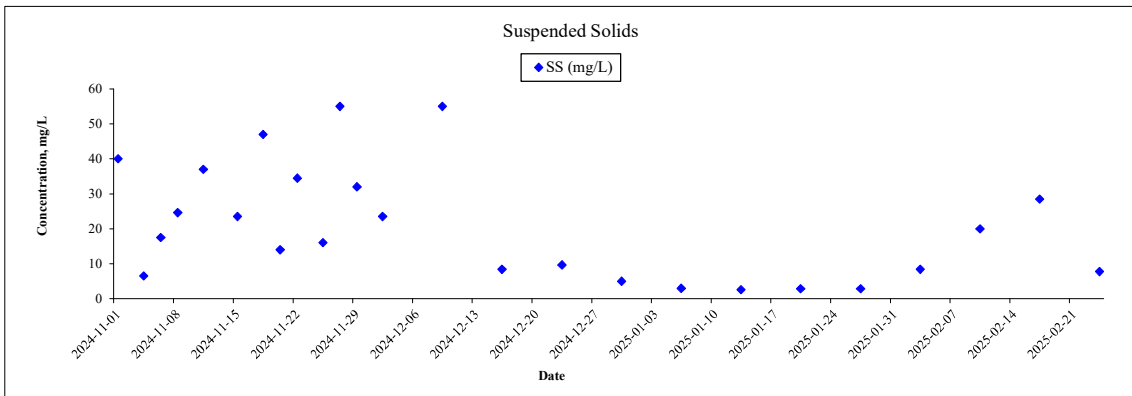
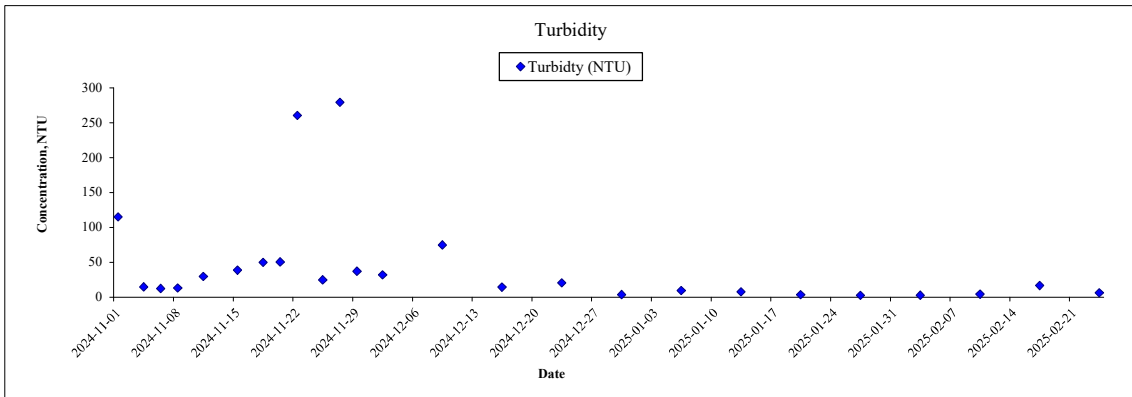
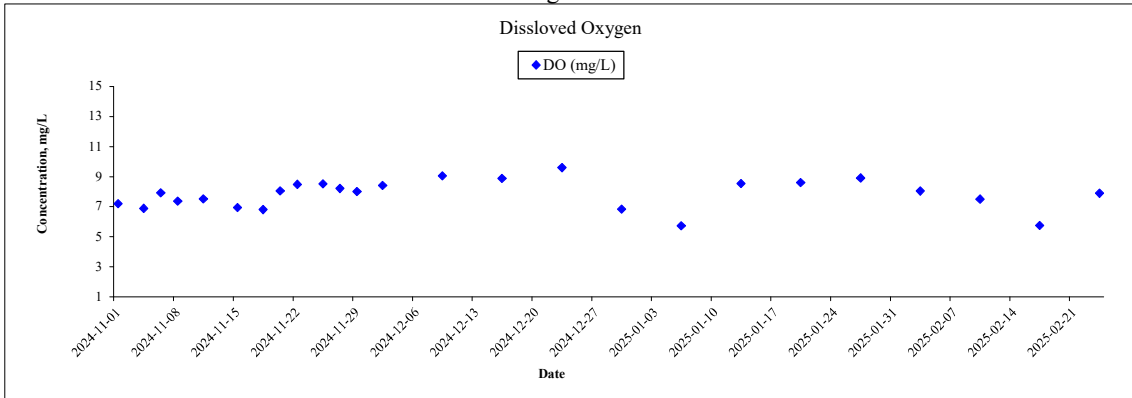
Monitoring Location: C8



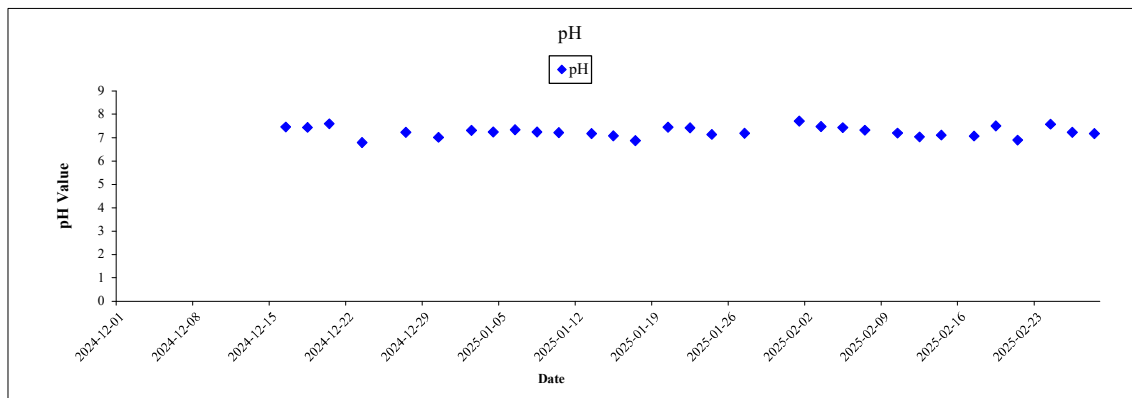
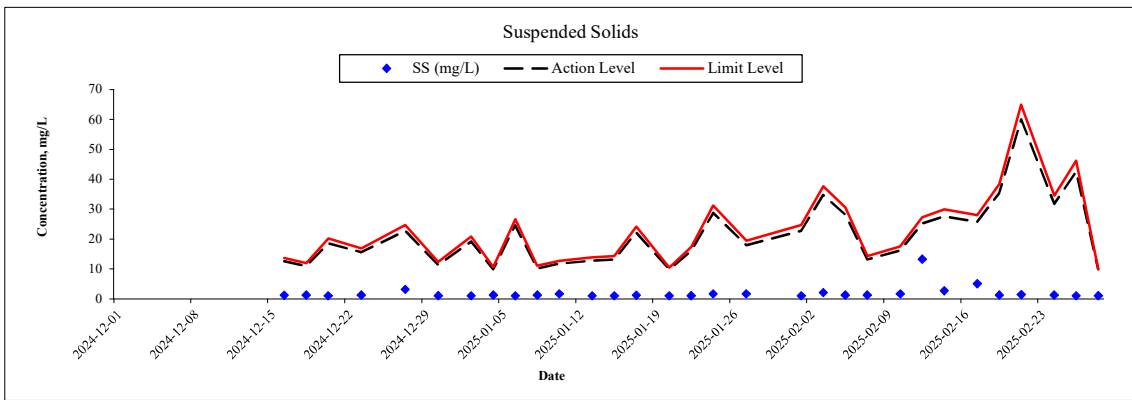
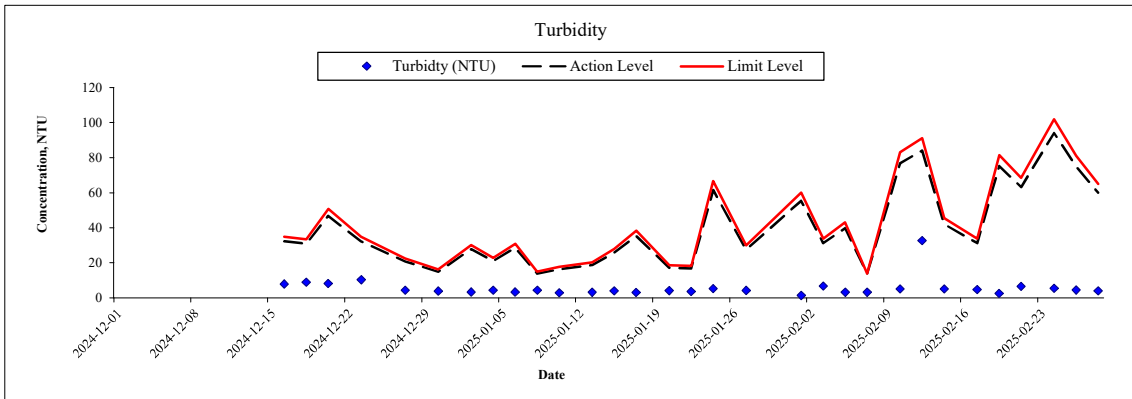
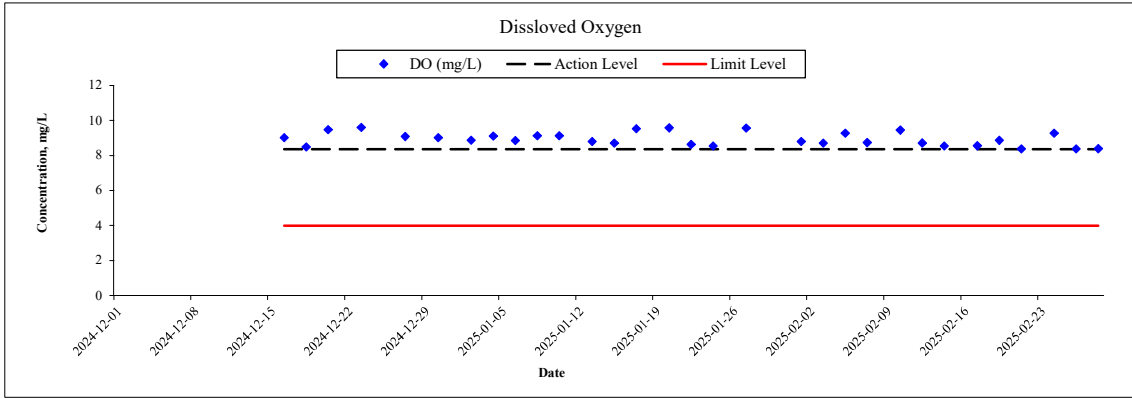
Monitoring Location: C7A



Monitoring Location: C6

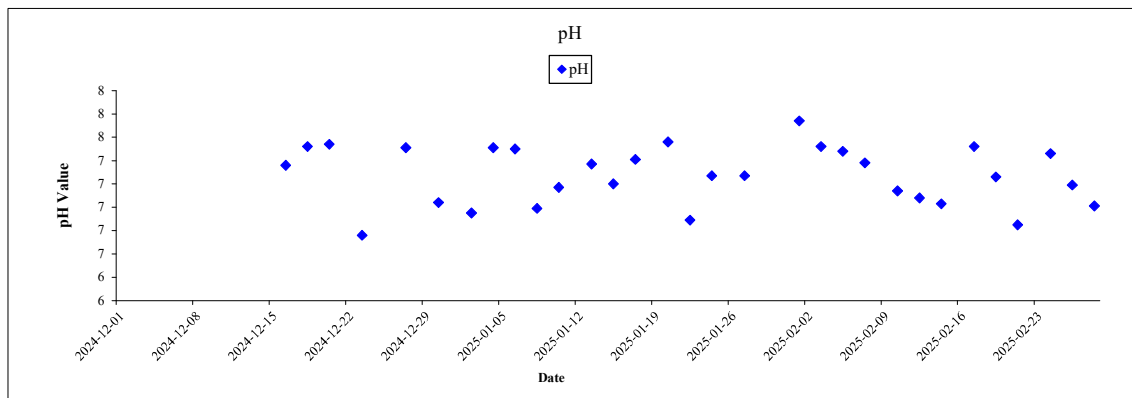
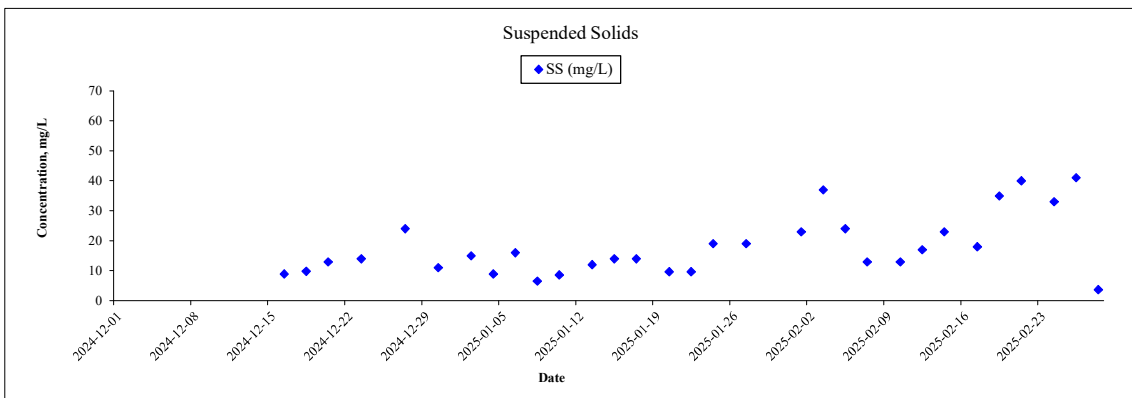
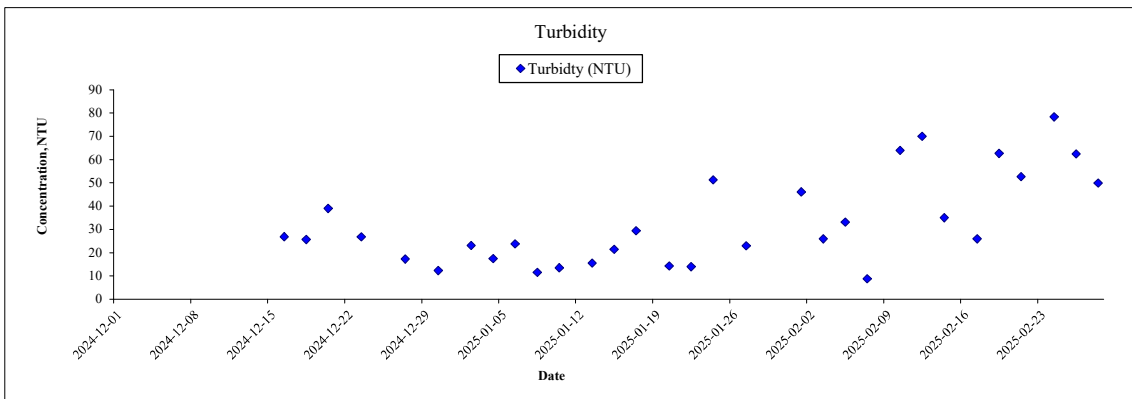
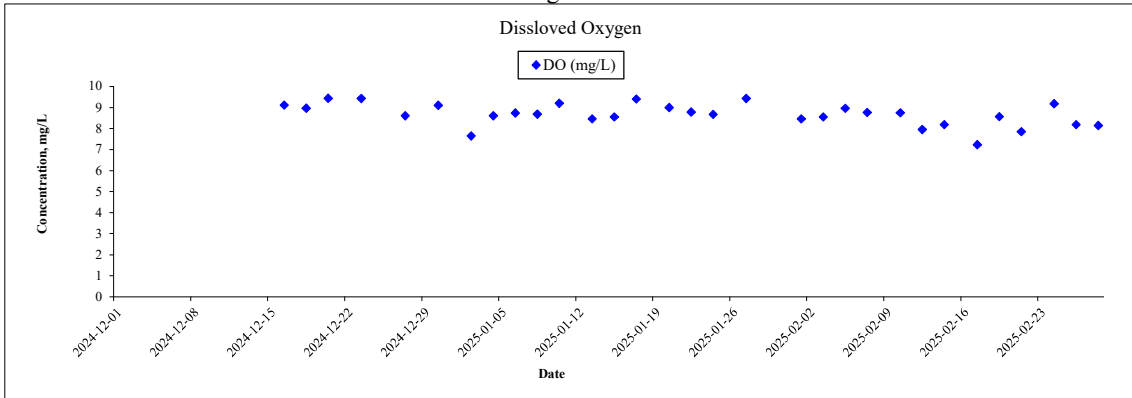


Monitoring Location: C5

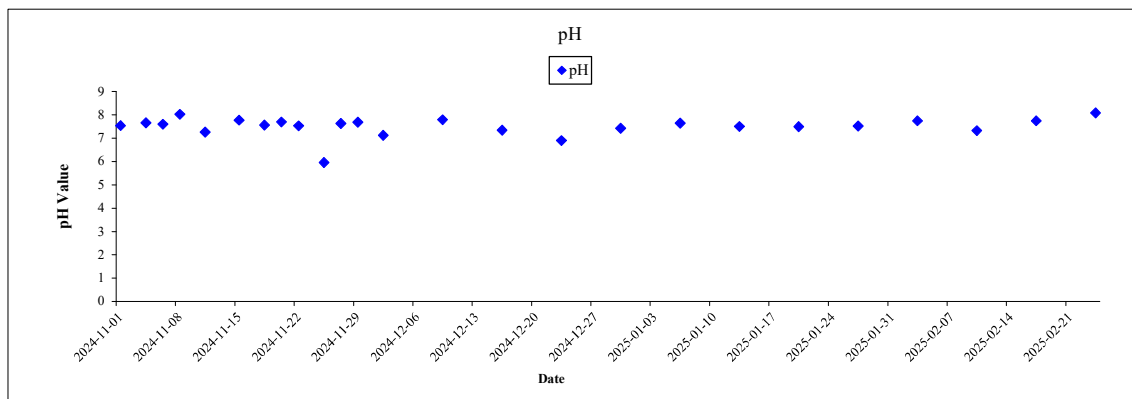
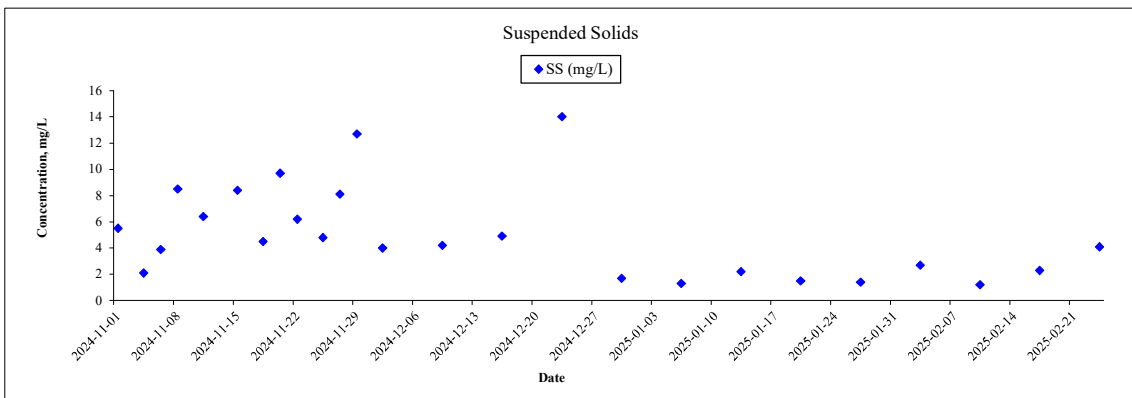
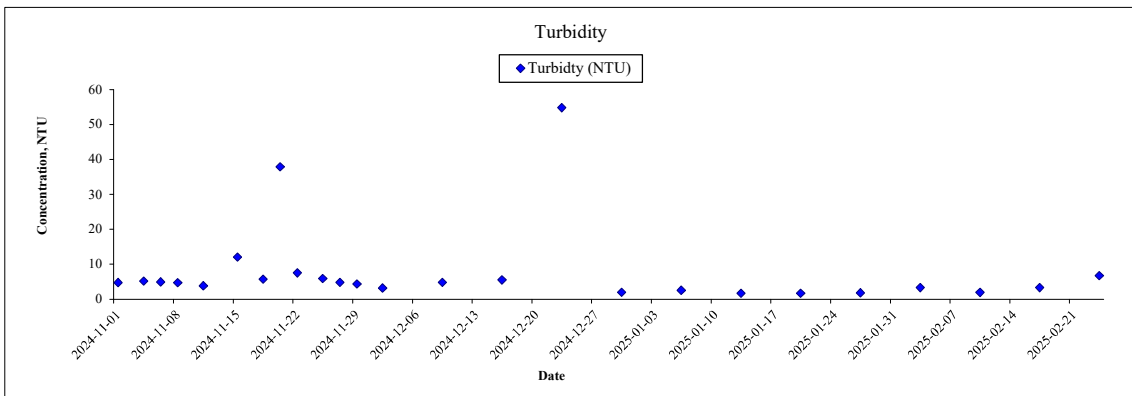
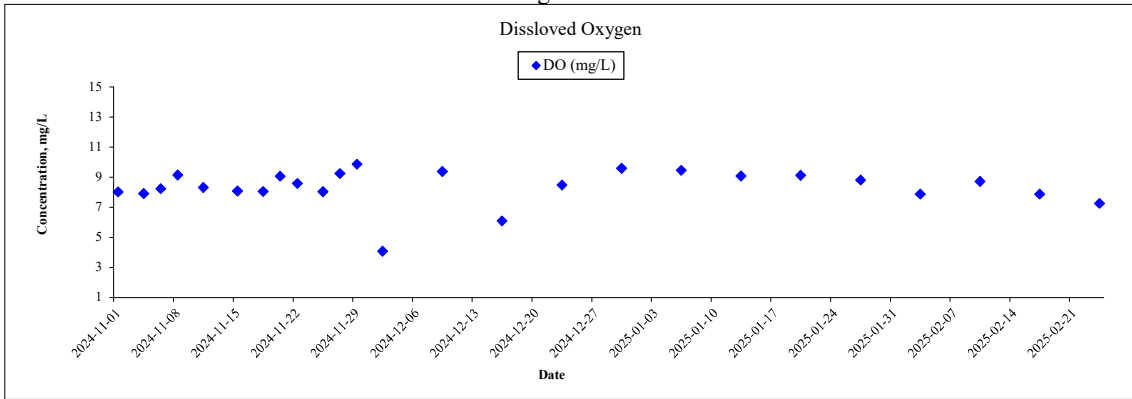




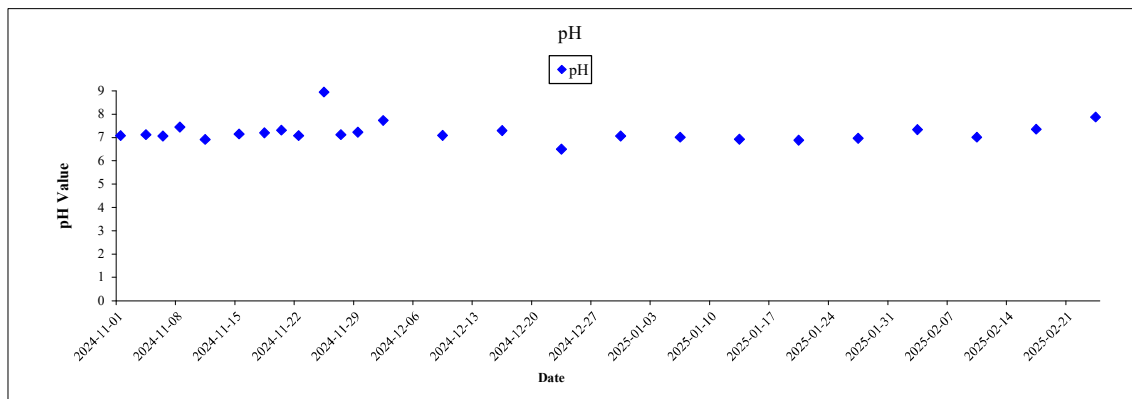
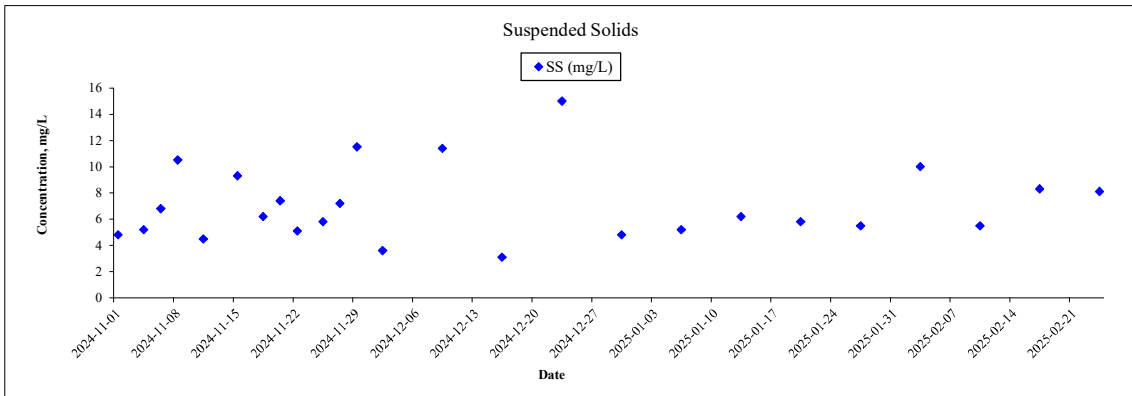
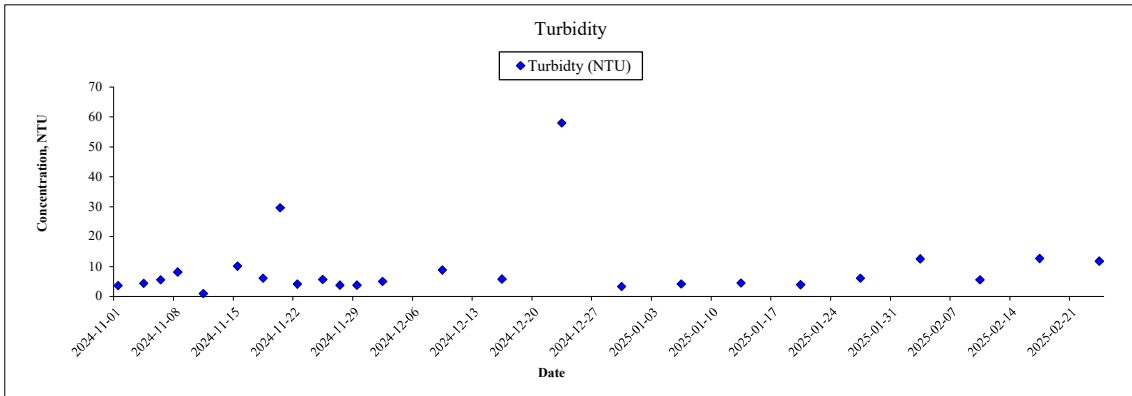
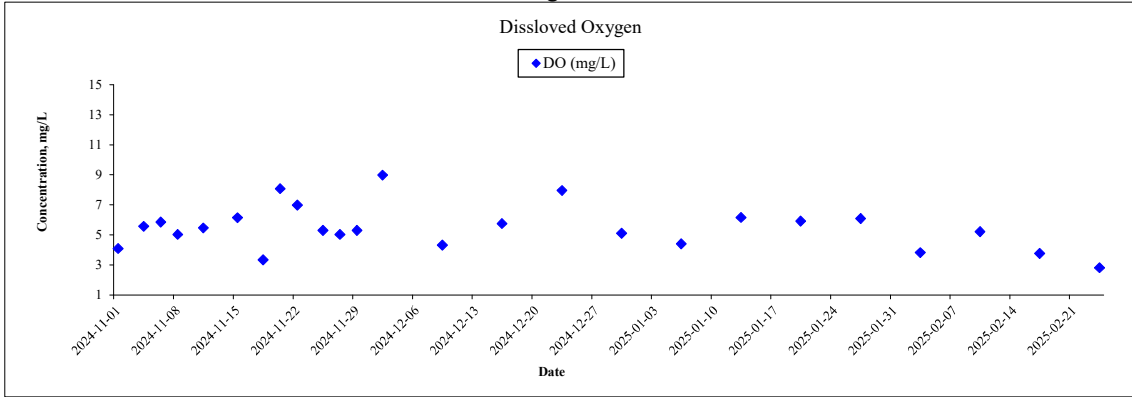
### Monitoring Location: C4



Monitoring Location: C3A



Monitoring Location: C2



Monitoring Location: CIA

